

## 2040 Comprehensive Plan – Public Meeting #2/Online Survey

### Traffic/Walkability Mapping Exercise Results:

- Trail Connections or Enhanced Sidewalks
  - Westside Pkwy – Warsaw to Haynes Bridge (Connect to Roswell) (0-0)
  - North Point Pkwy – Encore Pkwy to Old Milton Pkwy (0-0)
  - Old Milton Pkwy – North Point Pkwy to Kimball Bridge (missing sidewalk south side between Swan Bldg and 4125 Old Milton Pkwy) (0-0)
  - Kimball Bridge Rd – North Point Pkwy to Old Milton Pkwy (1-0)
  - Rucker Rd/Old Milton Pkwy – Broadwell Rd to Park St (Bike lanes do not match TSPLOST description) (0-0)
  - Maxwell Rd – Hembree to Westside Pkwy (Needs Bike Lane) (1-0)
  - Hwy 9 – Upper Hembree to Windward Pkwy (Connect to Roswell) (0-0)
  - MidBroadwell Rd – Charlotte Dr to Wills Rd (Needs pedestrian improvements, reduce speed limit to 35 MPH) (2-0)
  - Wills Dr (Needs pedestrian improvements) (1-0)
  - Wills Rd – Old Milton to Hwy 9 (Missing sidewalk, needs pedestrian improvements) (0-0)
  - Windward Pkwy – North Point to Windward Concourse (Needs separated bike lanes) (2-0)
  - North Point Pkwy – Windward to Webb Bridge (needs separated bike lanes, not safe) (2-0)
  - MidBroadwell Rd – missing sidewalk b/w Charlotte Dr and Charlotte Dr (2-0)
  - Main St (Hwy 9) – need wide sidewalks and separate bike lanes (2-0)
  - Hopewell Rd – missing sidewalks from Milton city limits to Canton St (1-0)
  - Connection b/w MARTA Windward Park ‘n Ride to Edison to Marconi (1-0)
  - Kimball Bridge at Eastgate – missing sidewalk to access Greenway (4-0)
  - Trail from Alpharetta HS to Pennebrooke (0-0)
  - Trail through GA Power Easement from North Point Pkwy to Kimball Bridge (1-0)
  - Hembree Rd – needs bike lanes (1-0)
  - North Point Pkwy & Kimball Bridge Rd – repair potholes, finish turn lanes and intersection improvements (0-0)
- Favorite Walking/Riding Routes
  - Providence to Mayfield to Bates
  - City Hall to Cumming Street to Trail through HP property to Windward Pkwy to Dryden to Tradewinds to Webb Bridge to Westside to Thompson St
  - Rock Mill Park to Brookside
  - Encore Pkwy – Westside to North Point Pkwys
  - Thompson St to Avalon
- Improved Crosswalks
  - Old Milton Pkwy & Brookside Pkwy (east) (3-0)
  - Old Milton Pkwy & Brookside Pkwy (west) (2-0)
  - Old Milton Pkwy & Kingry Lane (20-0)

- Hwy 9 & Marietta St – needs raised crosswalk (2-0)
- Enclave at Wills & Wills Park – crosswalk for residents (5-0)
- North Point Pkwy & Mansell Rd (3-0)
- Haynes Bridge & Georgia Lane (2-0)
- North Point Pkwy & Haynes Bridge – enhanced crosswalks (3-0)
- North Point Dr & Haynes Bridge – enhanced crosswalks (4-0)
- Haynes Bridge & NB GA400 Ramp – dangerous crossing for pedestrians (6-0)
- Haynes Bridge & Northwinds Summit – enhanced crosswalk (4-0)
- Rucker Rd & Arrowood Lane (8-0)
- Broadwell Rd & Beragio Dr (4-2)
- MidBroadwell Rd at Pop-up Park (2-0)
- Main St @ City Center HAWK Signal – crosswalk backs up traffic, needs fixed (18-1)
- Roswell St & Marietta St – needs raised crosswalk (2-0)
- Kimball Bridge Rd & Collingwood Apartments (4-0)
- Kimball Bridge Rd & Eastgate (5-0)
- Other Feedback/Ideas
  - Too many speeders along Windward Pkwy in residential area, suggest roundabout or speed cameras (8-0)
  - Haynes Bridge Rd (road widening needed south of Mansell, sidewalks missing Berkshire Manor to Alvin) (3-1)
  - Attractive sound barriers along GA400 (1-0)
  - Academy St adjacent to City Center – remove trucks constantly parked in middle of street (4-0)
  - Old Milton Pkwy entrance to Alpharetta Crossing (near Starbucks) too narrow for 2-way traffic (8-0)
  - Bicycle parking needed at North Point Mall (7-0)








#### Open Space Mapping Exercise Results:

- Active Open Space
  - Union Hill Park – improve skate park, make more attractive, need better active rec options (7-0)
  - Brookside Park – connect to Big Creek Greenway with footbridge, add playground (2-0)
  - Cogburn Park – needs a splash pad (6-2)
  - Rock Mill Park – needs playground, no parks along Greenway with playground (3-0)
- Passive Open Space
  - Union Hill Park – add passive areas to park (5-0)
  - New park space at Big Creek Greenway extension at Windward Pkwy (8-1)
  - Alpha Loop area between Northwinds and Avery Apartments, add passive park area (9-0)
  - Redevelop surface parking lots west side of North Point Pkwy b/w Mansell and Encore with passive open space (6-0)
  - Passive park opportunity at Maxwell and Hwy 9 (3-0)
  - Maintain greenspace b/w Academy Park and Thompson St (16-0)

- Milton Park Lake – need dog park (2-0)
- Passive park opportunity behind Georgia State university (7-0)
- Passive Park at North Point Mall detention area (5-0)
- Natural Open Space
  - Conserve natural area between Lake Windward and Douglas Rd (5-0)
  - Undeveloped LI property at Old Milton/GA400 – need parks and greenway connection (2-0)
  - Park space at the natural area south of Public Safety Bldg (3-0)
  - Conserve natural area surrounding Haynes Bridge Middle School (3-0)
  - Conserve natural areas along Big Creek Greenway that back up to North Point Pkwy (1-0)
  - Maintain wooded areas along North Main St south of Winthrope Park (4-0)
  - Maintain wooded area along Haynes Bridge next to Berkshire Manor (4-0)
  - Natural park opportunity area west of Hwy 9 at new Devore re-alignment (6-1)
  - NW corner of Marietta St and Roswell St – preserve natural area to buffer Victoria Square (5-1)
  - Webb Bridge Rd at Big Creek Greenway Bridge – need trees planted with bridge replacement (5-0)
  - Preserve natural area around Lakeview lake, outdoor space (4-0)
- Other Feedback/Ideas
  - Connect Windward Community Park to Big Creek Greenway (7-0)

# Legend

"SIGN IN" - THEN CLICK ON THE MAP TO ADD YOUR INPUT:

-  "SIGN IN" - THEN CLICK ON THE MAP TO ADD YOUR INPUT:
-  Existing Favorite Walking/Riding Routes
-  Trail Connections or Enhanced Sidewalks You Would Like to See
-  Better Crosswalk Needed
-  Active Open Space/Park Space Needed
-  Passive Open Space/Park Space Needed
-  Natural Open Space/Park Space Needed
-  Other Feedback/Ideas

